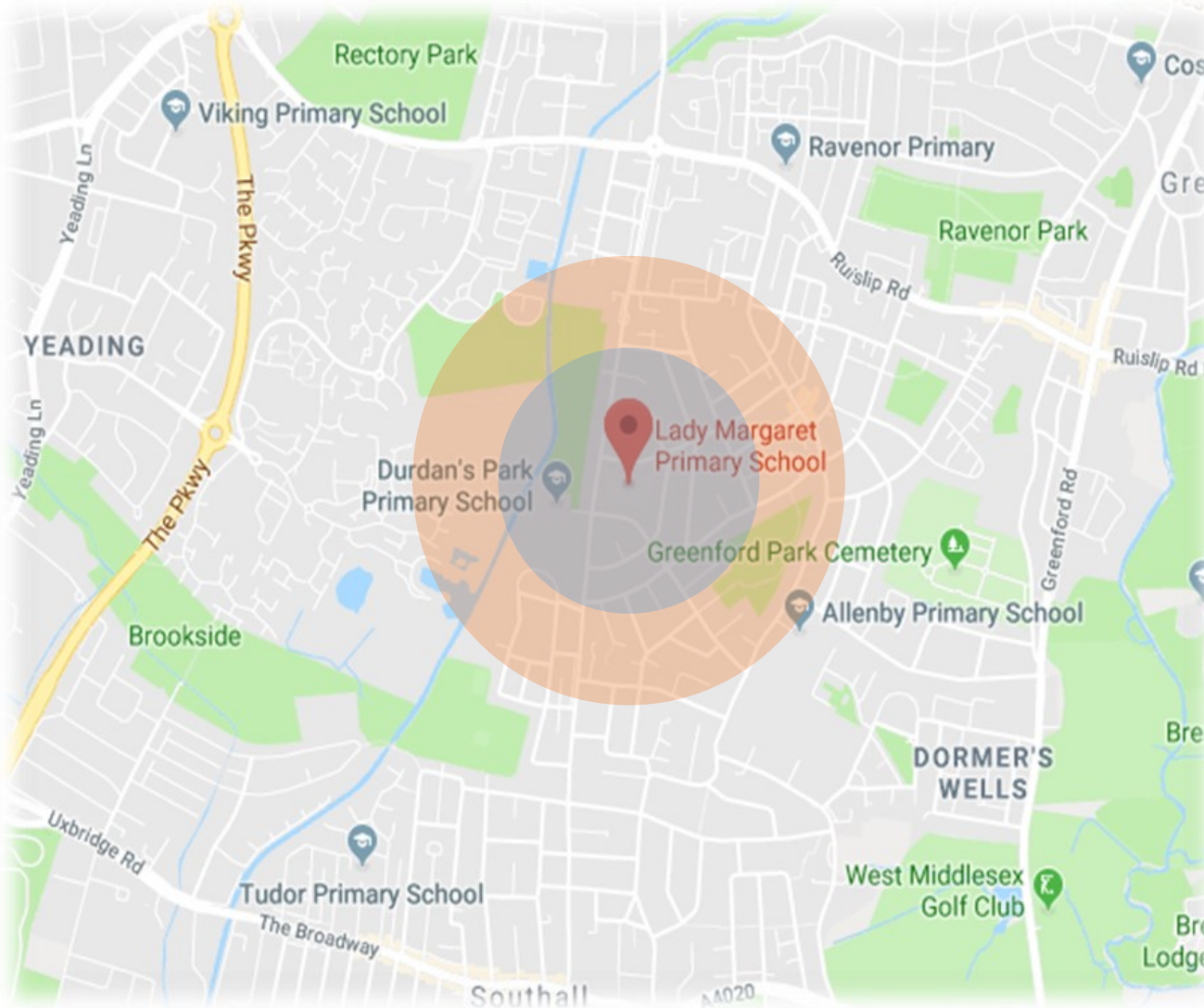


Travelling to Lady Margaret Primary School

There are alternatives to the car!





Why not walk, cycle or scoot to school?

It would ease congestion in the roads around the school and help to make the school gates a safer place.

Take a look at the map which shows the estimated walking/scooting times.

Key:

-  10 minutes walk/scoot
-  5 minutes walk/scoot

Why not use public transport?

We have three bus routes close to the school.

- 120** Northolt Underground Station to Hounslow Bus Station.
- 105** Heathrow Central to Greenford Station
- 95** Southall Broadway to Shepherd's Bush Green

If you must use a car

Why don't you to park a little further from the school gates and walk the rest of the way.

You will be doing your bit for the environment and improving the air quality around the school.